











BIRD STRIKE LEGEND:

-  Bird Strike Group A
Putrescible waste disposal sites should be avoided within 13 km of airport runways.
-  Bird Strike Group B
Commercial fish processing
Artificial water bodies
Bird sanctuaries and Fauna reserves
Sewer treatment facilities
Aquaculture
Turf farming
Animal farming with potential to attract birds/bats
Fruit farming
Food processing plants
should be avoided within 3km of airport runways.
When located between 3km and 8km of airport runways, should include measures that prevent waste and other food sources attracting wildlife.
-  Bird Strike Group C
Race tracks
Sports grounds
Fair grounds
Outdoor theatres
Drive-in restaurants
within 3km of airport runways should include measures to manage waste disposal.

EXTRANEIOUS LIGHTING (DOD) LEGEND:








-  No light above the horizontal is permitted
-  Restrictions on the amount of upward light emitted to comply with the criteria outlined in paragraphs 703b, 704b and 705b of Part 5, Chapter 7 of Australian Defence Force Publication 602 (ADFP 602)

EXTRANEIOUS LIGHTING (CASA) LEGEND:

-  Zone 'A' 0 cd
-  Zone 'B' 50 cd
-  Zone 'C' 150 cd
-  Zone 'D' 450 cd
-  6 km radius, Controlled Light Installation Area

Maximum intensity of light source measured at 3° above the horizontal






ZONE LEGEND:

-  Base Support
-  Domestic
-  Future Development
-  Open Space
-  Operational
-  Operational Support
-  Open Training

PRECINCT LEGEND:

-  Environmental Conservation / Offset
-  Heritage
-  Safety Constrained (Arc/Buffer, etc.)
-  High Security
-  Medium Security
-  Low Security

DACR LEGEND:

-  All Structures require approval
-  Structures higher than 7.5m require approval
-  Structures higher than 15m require approval
-  Structures higher than 45m require approval
-  Structures higher than 90m require approval

NOTE: The structure heights refer to structure height above ground level.

LEGEND:

-  Department of Defence Property
-  Local Government Authorities Boundaries
-  2018 ANEF Contours

CONTRACTOR'S LOGO IF REQ'D

MGA Z56S



0 100 200 300
SCALE IN METRES



PROJECT TITLE

DRAWING TITLE

IMAGE: JAN 2008

Figure 1.2